






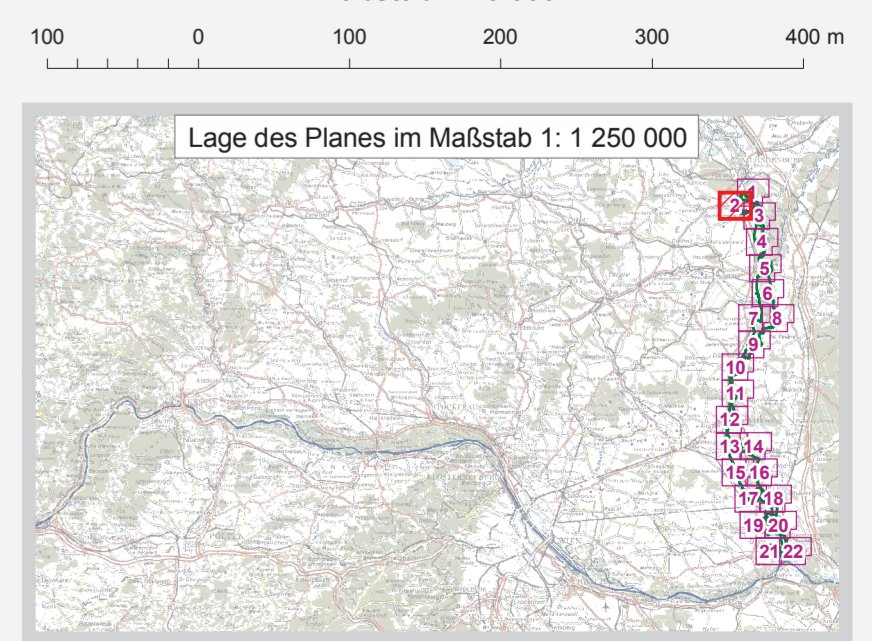


EUROPASCHUTZGEBIET FFH-GEBIET MARCH-THAYA-AUEN

-  FFH-Gebiet
-  Gebietsgrenze
-  Grundstücksgrenze/Grundstücksnummer
- Verwaltungsgrenzen**
-  Landesgrenze
-  Bezirksgrenze
-  Gemeindegrenze
-  Katastralgemeindegrenze



Maßstab 1 : 5 000



Quellen:
GISAK BEV, Gr.L, 1080 Wien
Naturschutzrech. Fest.: Amt der NÖ Leg., Abt. Naturschutz

Datum: 14. August 2009
Mithel: Abt. Naturschutz-RtG
GIS/Kartographie: Kroll Planung & Beratung
Information im WWW: www.noe.gv.at