







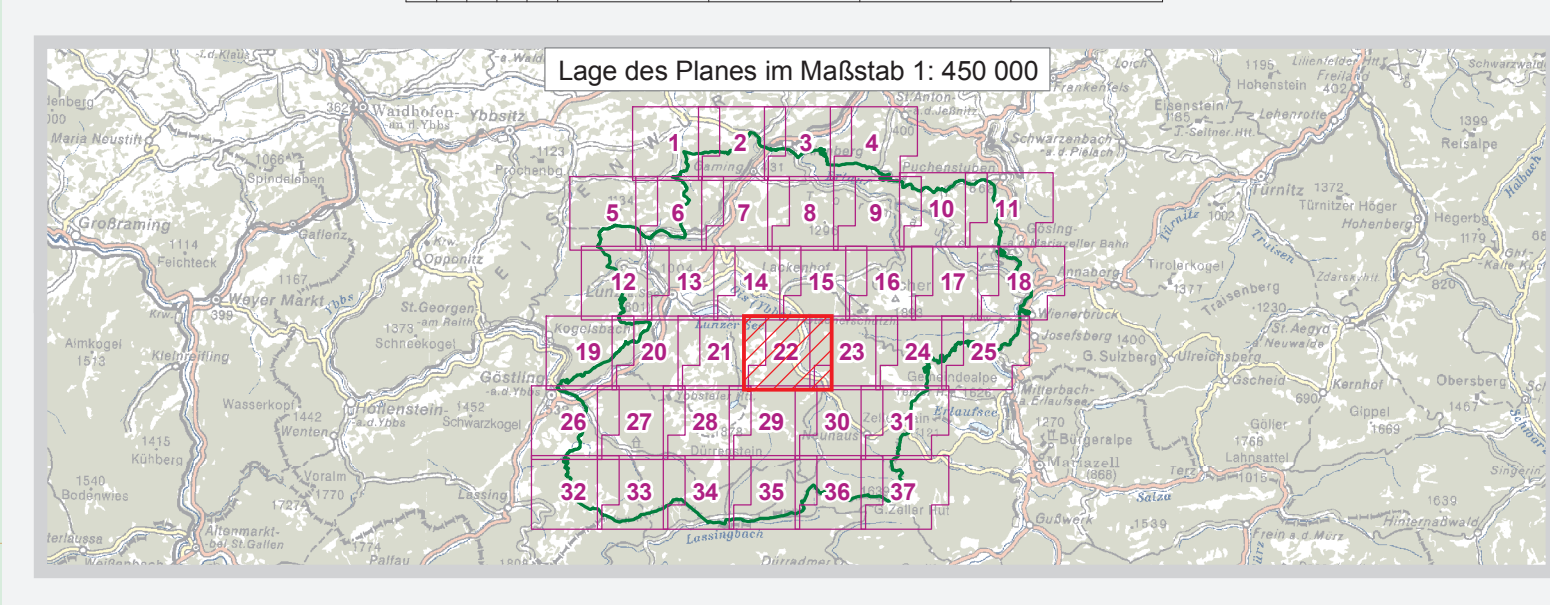


**EUROPASCHUTZGEBIET
FFH-GEBIET
ÖTSCHER - DÜRRENSTEIN**

-  FFH-Gebiet
-  Gebietsgrenze
-  Grundstücksgrenze/Grundstücksnummer
- Verwaltungsgrenzen**
-  Landesgrenze
-  Bezirksgrenze
-  Gemeindegrenze
-  Katastralgemeindegrenze



Maßstab 1 : 5 000

Quellen:
 ORO: BEV, Gr.L, 1080 Wien
 Naturschutzrechd. Fest.: Amt der NÖ Leg., Abt. Naturschutz